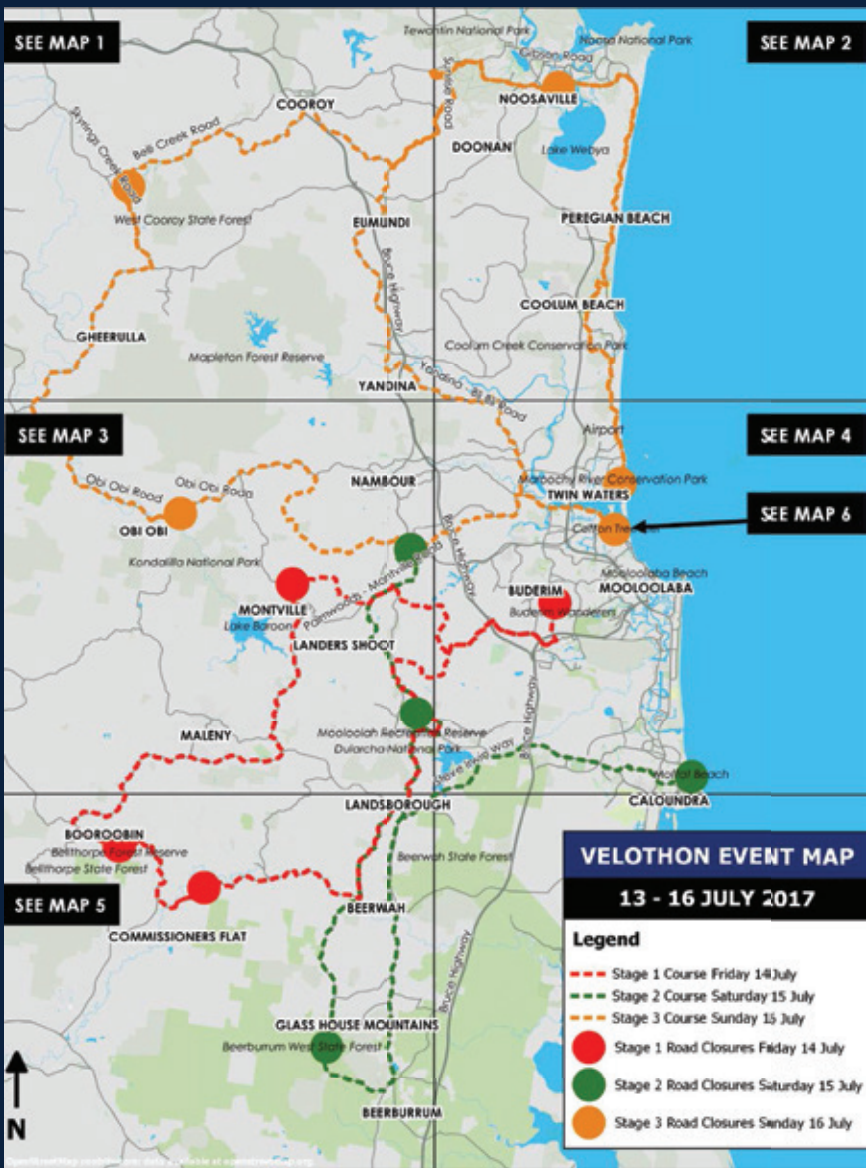


DAY 3 SUN 16 JULY 2017-Cyclists will be traveling from Twin Waters through Sunshine Beach, Tewantin, Cooroy, Belli Creek, Kenilworth, Obi Obi, Mapleton, Dulong, Woombie, Kiel Mountain, Eumundi, North Arm, Yandina, Bli Bli, Maroochydore. The below roads will be closed for a short period of time due to sprint and king of the mountain zones. Please take care when passing the cyclists.



CAR PARK CLOSURES

CAR PARK	DATE/TIME
Maroochydore Rotary Club Car Park Closed	Monday 10 July 4:00am - Tuesday 18 July 5:00pm
Bryce Street Car Park, Moffat Beach Closed	Thursday 13 July 10:00pm - Saturday 15 July 12:00pm

For more info visit www.velothonsunshinecoast.com or Ph: 1300 761 384

*Closure times are approximate and may differ on the day of the event.

4A Ocean Drive:
Sun 16 July, 6:00am - 7:30am. Local access permitted southbound Cottonwood St and Resort (including to North Shore Rd), and northbound from the Resort and North Shore Rd (access limited to between event waves).*

2A Enie Creek Lane:
Sun 16 July, 6:30am - 9:15am. Westbound left lane closure only, general traffic permitted in right lane. No impact on eastbound traffic.

1A Cooroy Belli Creek:
Sun 16 July, 7:30am - 11:00am. Local access permitted eastbound only for full extent of closure, via escort. Please contact us on 1300 761 384 to arrange any vehicle escorts.

3A Obi Obi Road:
Sun 16 July, 8:30am - 12:30pm. Local access permitted both directions between Kenilworth Rd and Lower Suses Pocket Rd and Falls Creek Rd via escort vehicle only. Please contact us on 1300 761 384 to arrange any vehicle escorts.

6 Cotton Tree:
Sun 16 July, 8:00am - 3:00pm. The Esplanade including all on-street parking, will be closed eastbound, between Duporth Ave and the Event Hub Area. Local access permitted westbound. Please see website for further information.*



**PUBLIC EVENT NOTICE:
CHANGED TRAFFIC CONDITIONS**

Velothon Sunshine Coast will involve changed traffic conditions in your area. Please read this IMPORTANT information outlining these changed traffic conditions and how residents are able to travel during the event.

ROAD RULES

Velothon Sunshine Coast is an open public road event which incorporates limited road closures for the Sprint and King of the Mountains stages.

All riders are advised they are to obey all Queensland Road Rules.

For more information:
www.qld.gov.au/transport/safety/rules/other/cyclists/

For more info visit www.velothonsunshinecoast.com or Ph: 1300 761 384

DAY 1 - FRI 14 JULY 2017

LOCATION	ROAD	TIME
Map 4B) Buderim	Ballinger Rd Between Dixon Rd - Stringybark Rd	5:30am - 7:00am
Map 5B) Commissioners Flat, Peachester, Cedarton	Commissioners Flat Rd Between Peachester Rd - Beerwah Rd	7:00am - 9:40am
Map 5A) Booroobin	Maleny Stanley River Rd Between Kilcoy - Beerwah Rd - Mears Lane	7:00am - 10:00am
Map 4B) Buderim	Ballinger Rd Between Stringybark Rd - Ballinger Cres	9:00am - 1:00pm

DAY 2 - SAT 15 JULY 2017

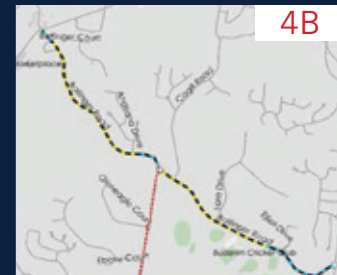
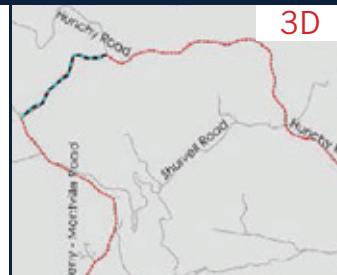
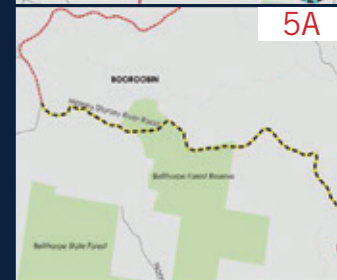
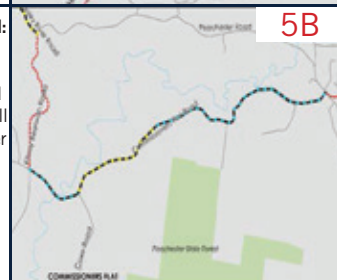
LOCATION	ROAD	TIME
Map 4C) Moffat Beach	Bryce St Between Campbell St - Seaview Tce	4:00am - 8:00am
Map 4C) Moffat Beach	Seaview Tce Between Bryce St - Roderick St	4:00am - 8:00am
Map 5C) Beerburum	Old Gympie Rd Between Beerburum Woodford Rd - Glasshouse Woodford Rd	6:45am - 10:00am
Map 3C) Mooloolah Valley	Old Gympie Rd Between Forsyth Pl - Eudlo Rd	7:30am - 11:00am
Map 3B) Woombye	Pine Grove Rd Between Blackall Rd - Palmwoods - Woombye Rd	8:00am - 12:00pm

DAY 3 - SUN 16 JULY 2017

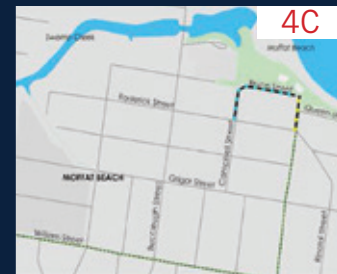
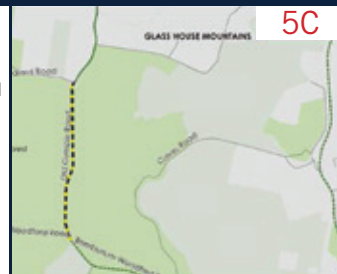
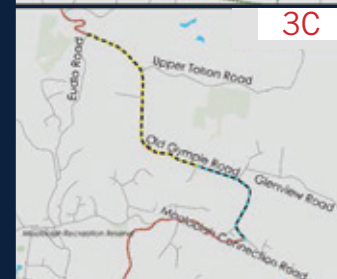
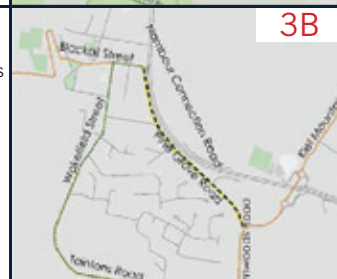
LOCATION	ROAD	TIME
Map 4A) North Shore	Ocean Dr Between Nojoor Rd - Cottonwood St	6:00am - 7:30am
Map 2A) Noosaville	Eenie Creek Rd Between Reef St - Emu Mountain Rd	6:30am - 9:15am
Map 2A) Tinbeerwah	Gyndier Dr Between Reef St - Emu Mountain Rd	6.30am - 10:00am
Map 1A) Ridgewood	Cooroy Belli Creek Rd Between Donnelly's Rd - Skyring Creek Rd	7:30am - 11:00am
Map 3A) Coolabine, Kidman Creek, Kenilworth, Obi Obi	Obi Obi Rd (Eastbound) Between Kidman Creek Rd - Mapleton Falls Rd	8:30am - 12:30pm
Map 6) Maroochydore	The Esplanade (Cotton Tree Pde) Between Duporth Ave - Third Ave	8:00am - 3:00pm

Closure times are approximate and may differ on the day of the event.

DAY 1 FRI 14 JULY 2017 - Cyclists will be traveling from Buderim through Eudlo, Landsborough, Beerwah, Commissioners Flat, Peachester, Cedarton, Booroobin, Maleny, Montville, Palmwoods and Chevallum. The below roads will be closed for a short period of time due to print and king of the mountain zones. Please take care when passing the cyclists.

 <p>4B</p>	<p>Ballinger Rd: Fri 14 July, 5:30am-7:00am south of Stringybark Rd R'bout, 9:00am-1:00pm north of Stringybark Rd R'bout. Local access in both directions, some areas under escort only, please see website for further information.*</p>	 <p>3D</p>	<p>Razor Back Rd, Montville: Fri 14 July, permitting local access only. Note: This may be reduced to a stop/go arrangement based on surrounding road conditions.</p>
 <p>5A</p>	<p>Maleny Stanley River Rd: Fri 14 July, 7:00am - 10:00am. Local access permitted southbound only for full extent of closure, under escort only, please see website for further information.*</p>	 <p>5B</p>	<p>Commissioners Flat Rd: Fri 14 July 7:00am - 9:40am. Local access permitted both directions up until closure points. Local access permitted eastbound only between start/end of closure under escort only, please see website for further information.*</p>

DAY 2 SAT 15 JULY 2017 - Cyclists will be traveling from Caloundra through Beerwah, Landsborough, Beerburum, Eudlo, Palmwoods and Woombye. The below roads will be closed for a short period of time due to sprint and king of the mountain zones. Please take care when passing the cyclists.

 <p>4C</p>	<p>Moffat Beach: Sat 15 July, 4:00am - 8:00am. Local access permitted on Campbell St, between Roderick St and Bryce St. Local access also permitted on Bryce St between Campbell St.</p>	 <p>5C</p>	<p>Old Gympie Rd: Sat 15 July, 6:45am - 10:00am. Local access not permitted. Detour available via Beerburum Woodford Rd and Glass House Woodford Road.</p>
 <p>3C</p>	<p>Old Gympie Rd: Sat 15 July, 7:30am - 11:00am. Local access permitted southbound only between Forsyth Pl and Eudlo Road (via escort) and both directions between Forsyth Pl and Mooloolah Connection Road.</p>	 <p>3B</p>	<p>Pine Grove Rd (Woombye): Sat 15 July, 8:00am - 12:00pm. Local access permitted northbound only on Pine Grove Rd; however access is prohibited to / from Dinmore St and Acom Lane.</p>

*Closure times are approximate and may differ on the day of the event.